STATE	PROJECT NUMBER	SHEET NO.	TOTAL SHEETS
GA.			

	CODE	PRACTICE STD :SPC's :SECTION	DETAIL	DESCRIPTION
	Dn2-A	PERMANENT DOWN DRAIN STRUCTURE CONCRETE CONSTRUCTION DETAIL SECTION 441	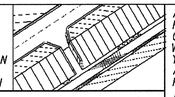 LINE CODE Dn2-A	A CONCRETE FLUME TYPE "A" IS USED TO DIRECT SURFACE RUNOFF DOWN A ROADWAY SLOPE INTO ANOTHER FORM OF CONTROL. IT IS USED IN ALL DEPRESSED AREAS WHERE WATER WILL FLOW DOWN THE SLOPE. IT IS DESIGNED FOR A 25 YEAR STORM AND MUST HAVE SOME FORM OF OUTLET PROTECTION. ADDITIONAL LABELING IS NOT REQUIRED IF SHOWN AS A PERMANENT DRAINAGE STRUCTURE ON THE CONSTRUCTION PLANS. INLETS SHALL BE SPACED ACCORDING TO GDOT GUIDELINES (REGARDING GUTTER SPREAD AND OR OTHER CRITERIA).
	Dn2-B	PERMANENT DOWN DRAIN STRUCTURE CONCRETE CONSTRUCTION DETAIL SECTION 441	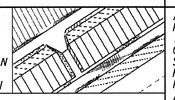 LINE CODE Dn2-B	A CONCRETE FLUME TYPE "B" IS USED TO DIRECT SURFACE DITCH RUNOFF DOWN A BACK SLOPE INTO ANOTHER FORM OF CONTROL. IT IS USED IN DEPRESSED AREAS WHERE CONCENTRATED OFFSITE WATER REACHES THE CUT SLOPE. IT IS DESIGNED TO SAFETLY CONVEY WATER DOWN THE CUT SLOPE. IT IS DESIGNED FOR A 25 YEAR STORM AND MUST HAVE SOME FORM OF OUTLET PROTECTION. ADDITIONAL LABELING IS NOT REQUIRED IF SHOWN AS A PERMANENT DRAINAGE STRUCTURE ON THE CONSTRUCTION PLANS. INLETS SHALL BE SPACED ACCORDING TO GDOT GUIDELINES (REGARDING GUTTER SPREAD AND OR OTHER CRITERIA).
	Dn2-1	PERMANENT DOWNDRAIN STRUCTURE GA. STD. 9017J TP1, D-26 TP1 SECTION 576, 577.	LINE CODE Dn2-1	CONCRETE DRAIN INLET WITH METAL PIPE IS USED TO DRAIN CURBS, ON A GRADE, DOWN TO A LOWER ELEVATION. THIS IS A PERMANENT STRUCTURE, REQUIRING OUTLET PROTECTION. TEMPORARY AND PERMANENT. INLETS SHALL BE SPACED ACCORDING TO GDOT GUIDELINES (REGARDING GUTTER SPREAD AND OR OTHER CRITERIA).
	Dn2-2	PERMANENT DOWN DRAIN STRUCTURE GA. STD. 9017J TP2, D-26 TP2 SECTION 576, 577.	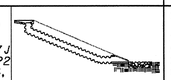 LINE CODE Dn2-2	CONCRETE DRAIN INLET AND METAL PIPE IS USED TO DRAIN CURB, IN A SAG, DOWN TO A LOWER ELEVATION. THIS IS A PERMANENT STRUCTURE, REQUIRING OUTLET PROTECTION. TEMPORARY AND PERMANENT. INLETS SHALL BE SPACED ACCORDING TO GDOT GUIDELINES (REGARDING GUTTER SPREAD AND OR OTHER CRITERIA).
	Ds1	MULCH SECTION 163	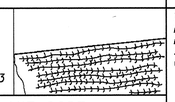 LINE CODE Ds1	THIS IS AN APPLICATION OF STRAW MULCH USED TO REDUCE SOIL EROSION AND STABILIZE THE SOIL. IT IS USED TO CONTROL EROSION IN AREAS WHERE PERMANENT VEGETATION IS OUT OF SEASON OR TO TEMPORARILY STABILIZE AREAS PRIOR TO FINAL GRADING.

	CODE	PRACTICE STD :SPC's :SECTION	DETAIL	DESCRIPTION
	Ds2	TEMPORARY GRASSING SECTION 163	 LINE CODE Ds2	THE SOWING OF A QUICK GROWING SPECIES OF GRASS SUITABLE TO THE AREA AND SEASON IS TO BE USED ON ALL PROJECTS.
	Fr	FILTER RING CONSTRUCTION DETAIL	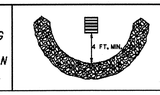 LINE CODE Fr	A TEMPORARY STONE BARRIER CONSTRUCTED AT DRAINAGE STRUCTURE INLETS. THIS REDUCES THE VELOCITY OF THE RUNOFF AND FILTERS SEDIMENT FROM THE RUNOFF. SEE CHAPTER 6 OF THE MANUAL FOR EROSION AND SEDIMENT CONTROL IN GEORGIA FOR DESIGN CRITERIA AND DETAILS.
	Mb	EROSION CONTROL MATS CONSTRUCTION DETAIL SECTION 716	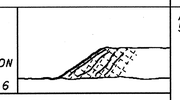 PATTERN Mb	ALL CUT OR FILL SLOPES OF 2.5:1 OR STEEPER AND WITHIN 50' OF ALL CROSS DRAINS AND CULVERTS.
	Ps	PERMANENT SOIL REINFORCING MAT CONSTRUCTION DETAIL SECTION 710	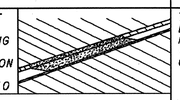 LINE CODE Ps	THIS THREE DIMENSIONAL EROSION CONTROL MAT IS USED IN DITCHES TO STABILIZE THE SOIL BY REINFORCING THE GRASS ROOTS TO PROVIDE LONG TERM PROTECTION. (THIS IS CALLED "W1" IN MANUAL FOR EROSION & SEDIMENT CONTROL IN GEORGIA.)

NOTE:
1. DO NOT USE EROSION CONTROL ITEMS IN A FLOWING STREAM OR IN A TIDAL AREA BELOW HIGH TIDE.
2. FOR ADDITIONAL INFORMATION ON THE DESIGN AND APPLICATION OF EROSION CONTROL MEASURES SEE THE GEORGIA SOIL AND WATER CONSERVATION COMMISSION. "MANUAL FOR EROSION AND SEDIMENT CONTROL IN GEORGIA".

DELETED Fn, REVISED ORDER	11-15-07	DEPARTMENT OF TRANSPORTATION STATE OF GEORGIA
REVISED TITLE BLOCK	1-19-07	EROSION CONTROL LEGEND AND UNIFORM CODE SHEET SHEET 3 OF 6
REVISION	DATE	NO SCALE — JANUARY 2007
G.O.	BY	NUMBER EC-L3 — DRAWING No. 52-3
G.O.		

GSWCC LEVEL II DESIGN PROFESSIONAL NO. 0000018858

GEORGIA LICENSED PROFESSIONAL — DATE 2-25-10

JORDAN JONES & GOULDING

REVISION DATES

TOWN OF BRASELTON

OFFICE:

EROSION CONTROL LEGEND

SR53 & SR124 INTERSECTION REALIGNMENT

DRAWING No. 52-03